

**Legend**

**Highway**

- Interstate
- Kansas Highway
- US Highway
- METER
- SUBSTATION

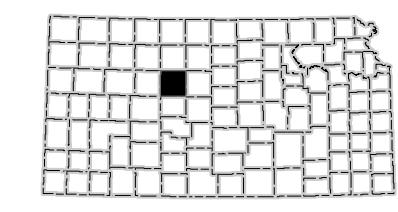
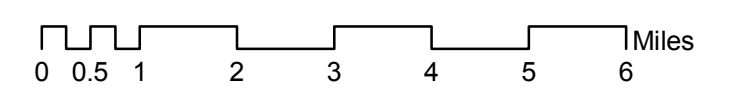
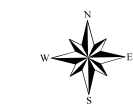
**VOLTAGE**

- 34.5
- 69
- 115
- 138
- 161
- 230
- 345
- Distribution Lines

**Certified Area Of**

- AQUILA NETWORKS
- MIDWEST ENERGY, INC.
- WESTERN COOPERATIVE ELECTRIC ASSN., INC.

ELECTRIC MAP OF  
**ELLIS COUNTY  
KANSAS**



Key to County



Information Technology  
GIS Section  
January 10, 2007

el\_el.mxd